

Bronx-Westchester CBC Area Descriptions and Maps

West Bronx Area Borders

NYC line from the Hudson River over to and including the Wakefield section of the Bronx to White Plains Road. Then south along and including White Plains Road to I-287. Then west to I-895 then following the arc of the circle to the Harlem River just south of Fordham Road. Then following the river north and west out back to the Hudson

East Bronx Area Borders

NYC line from the Wakefield section of the Bronx out into Long Island Sound. The following the water about midpoint into the East River around Throgs Neck and Whitestone. The up and including the mouth of the Bronx River to I278. Then east to White Plains Road. Then north along White Plains Road (but north including the road) back to the Wakefield section and city line.

Hudson Valley Area Borders

Yonkers City line in the Hudson to Dudley Steet and North Broadway. Then north on Broadway and east on Tompkins Avenue to Saw Mill River Road. North to Jackson Avenue and east along Jackson Avenue to and including the Sprain Parkway. North on Sprain Parkway to Secor Road. Then west basically along the Ardsley/Greenburgh and Dobbs Ferry/Irvington village lines to the Hudson River; but includes the south end of Woodlands Lake and all of Mercy College.

Rye Area Borders

This has expanded into part of the circle never covered (mostly well developed, but includes Westchester Hills Golf Club).

Corner of Bryant and Mamaroneck Ave south along Mamaroneck Ave to Route 1. Then south to the West Basin and out into Long Island Sound. Coming back ashore just north of Manursing Way over to the I95 and I287 merge. Then east south of the Cross Westchester (I287) Expressway to the Hutchinson River Parkway then arcing back to Bryant and Mamaroneck Ave.

Yonkers Borders

Hudson River east along the NYC/Yonkers city lines to the Bronx River. The north, including the Bronx River up the Cross County Parkway. Then north along the Bronx River Parkway (not the river) to St Eleanors Lane. The west along St Eleanors Lane, Chrisfield St, Fort Hill and Jackson Avenues to Saw Mill River Road. Then south along Saw Mill River Road to Tompkins Ave (does not include the Saw Mill River till south of Tompkins). Then west along Tompkins Ave to Broadway. Then south to Dudley Street then out back to the Hudson River at the Yonkers Hastings-on-Hudson line

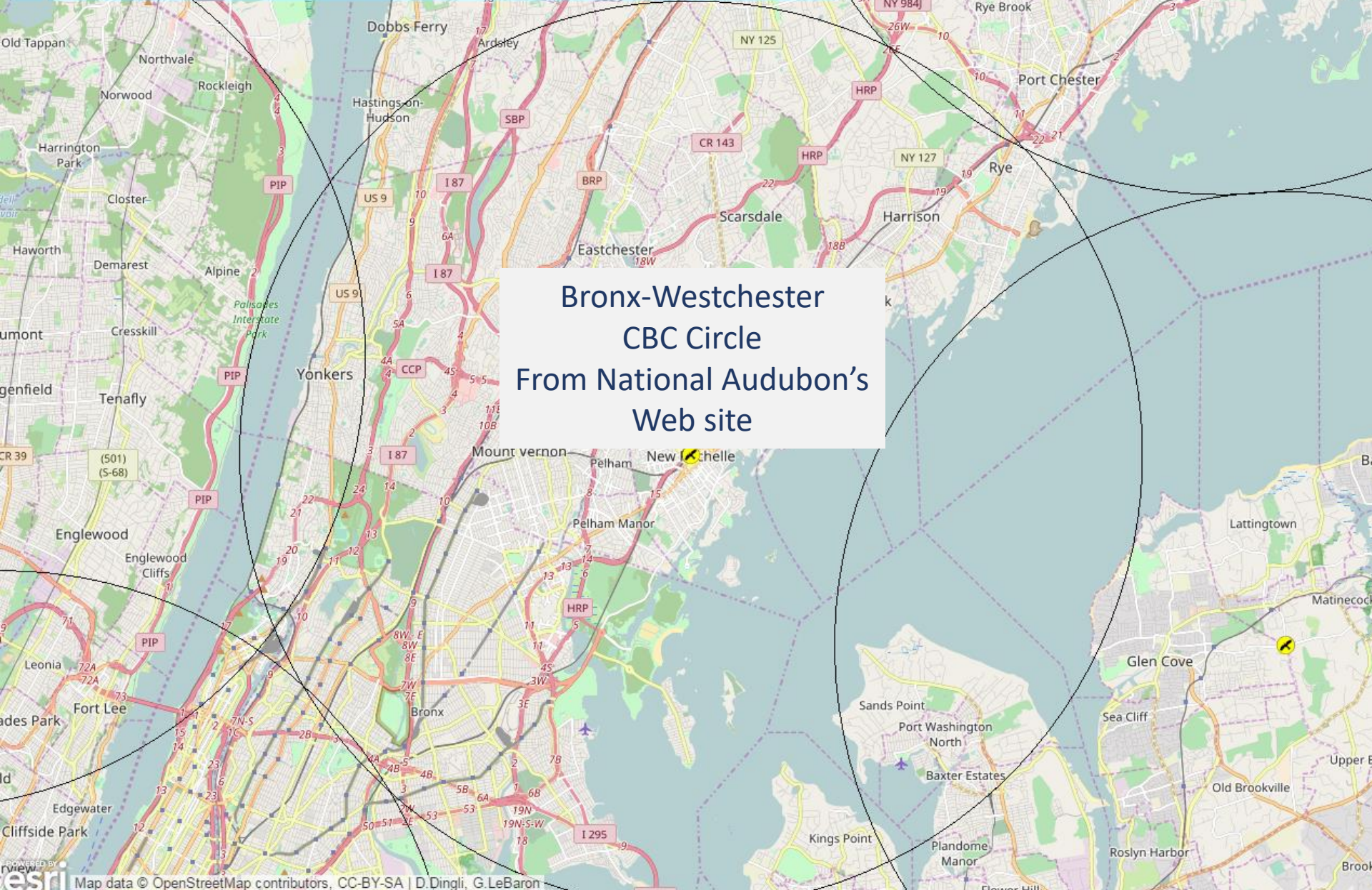
Scarsdale

Basically covers the zip codes for the Bronx-River Sound Shore Audubon following the borders for the other areas. The northern section and border is described as between the Sprain Brook Parkway and Mamaroneck Ave to the arc of the circle from Sprain Brook Parkway and Secor Road over to Bryant Ave and Mamaroneck Road. This includes the Bronx River from the Main Street exit in White Plains on south.

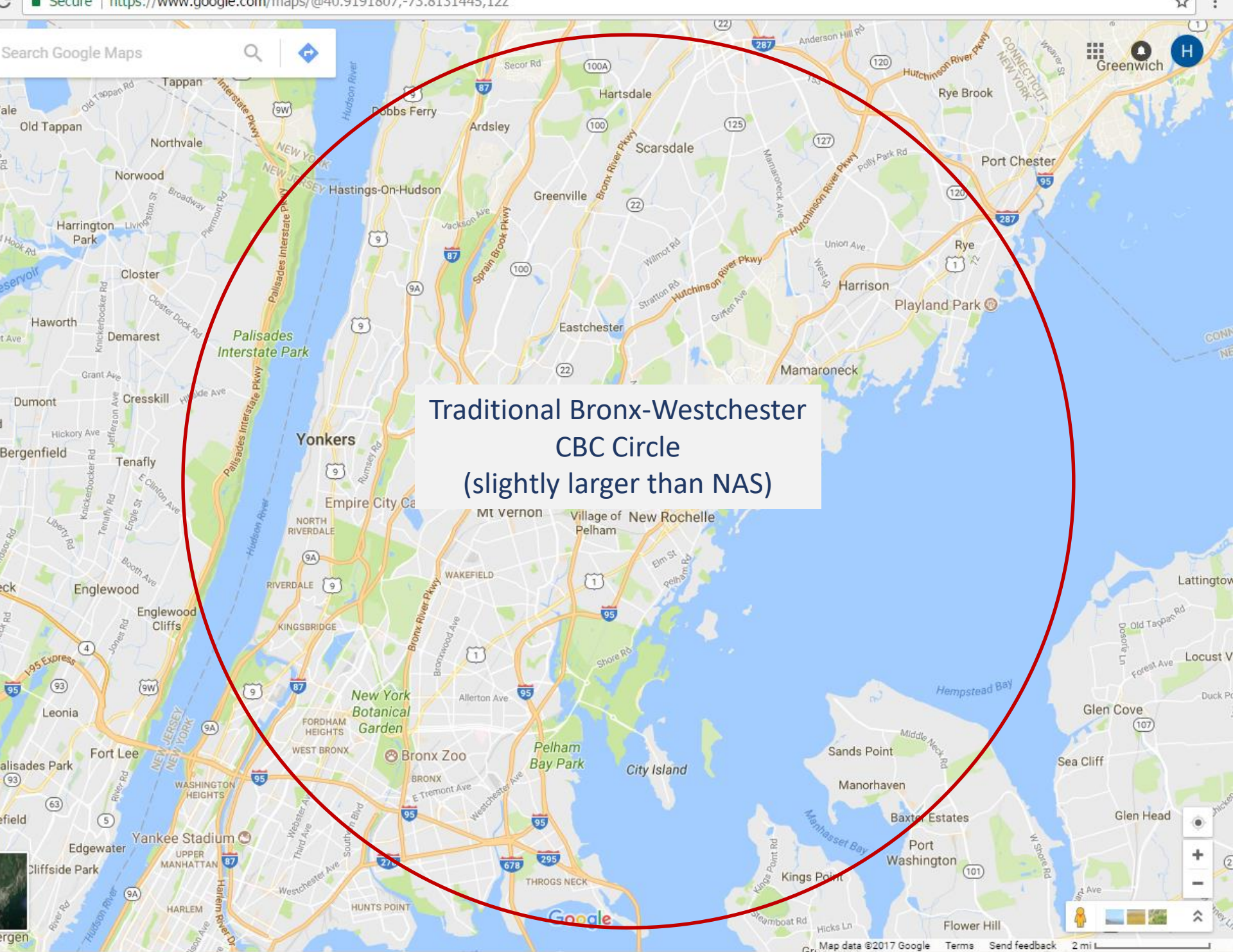
Kings Point

Kings Point peninsula north of Arrandale Avenue and Hicks Lane and surrounding waters.

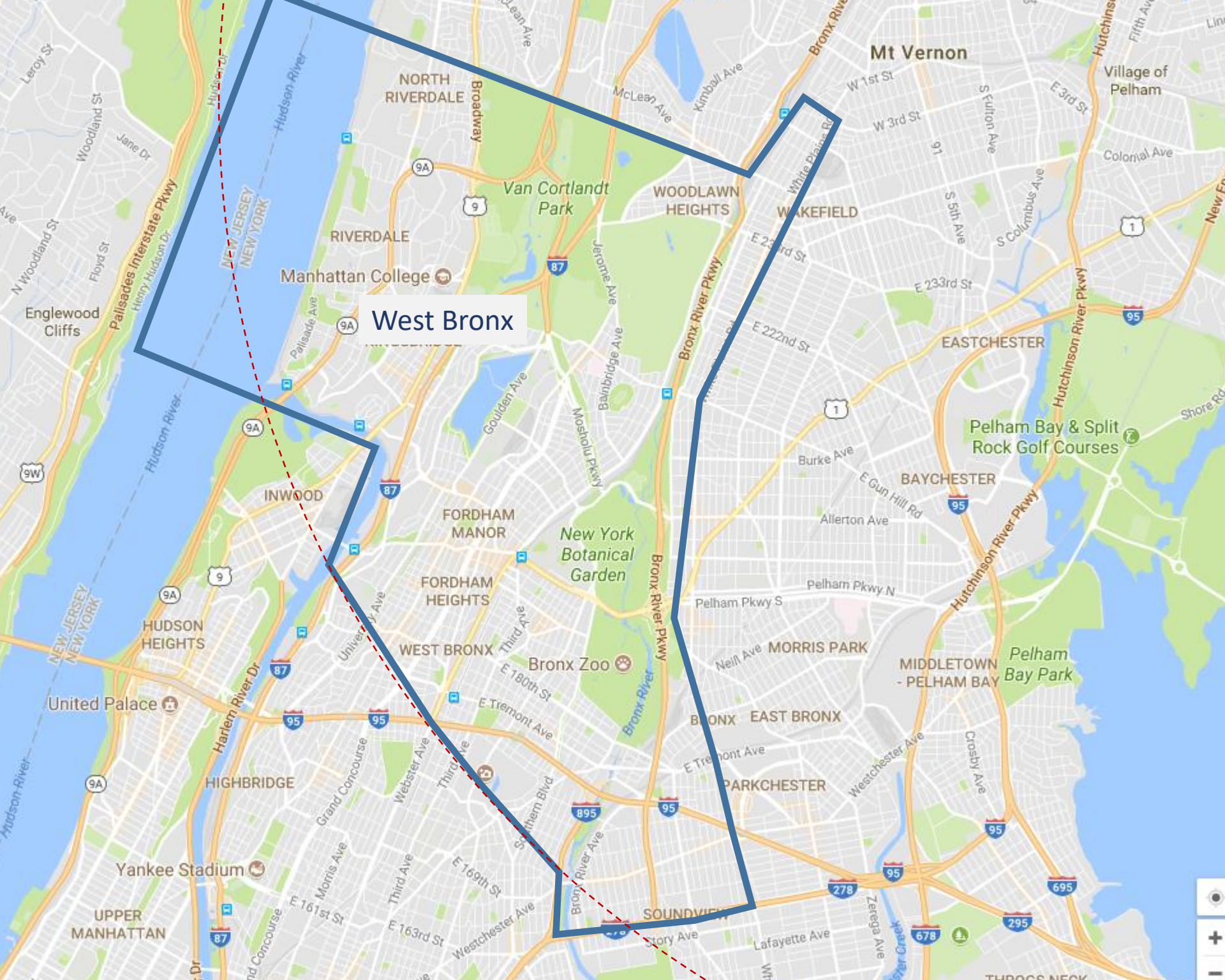
117th Christmas Bird Count Map of Active Circles



Bronx-Westchester
CBC Circle
From National Audubon's
Web site



Traditional Bronx-Westchester
CBC Circle
(slightly larger than NAS)



West Bronx

NORTH RIVERDALE

Van Cortlandt Park

WOODLAWN HEIGHTS

WAKEFIELD

RIVERDALE

Manhattan College

Englewood Cliffs

EASTCHESTER

Pelham Bay & Split Rock Golf Courses

INWOOD

FORDHAM MANOR

New York Botanical Garden

BAYCHESTER

FORDHAM HEIGHTS

Bronx Zoo

Pelham Pkwy S

MIDDLETOWN - PELHAM BAY

HUDSON HEIGHTS

WEST BRONX

BRONX EAST BRONX

Pelham Bay Park

United Palace

HIGHBRIDGE

PARKCHESTER

Yankee Stadium

SOUNDVIEW

UPPER MANHATTAN

Mt Vernon

Village of Pelham

W 1st St

W 3rd St

91

S Fulton Ave

E 3rd St

Colonial Ave

9A

9

87

1

95

9W

9A

9A

1

95

9A

9

9A

95

9A

87

95

95

895

95

95

278

95

695

87

95

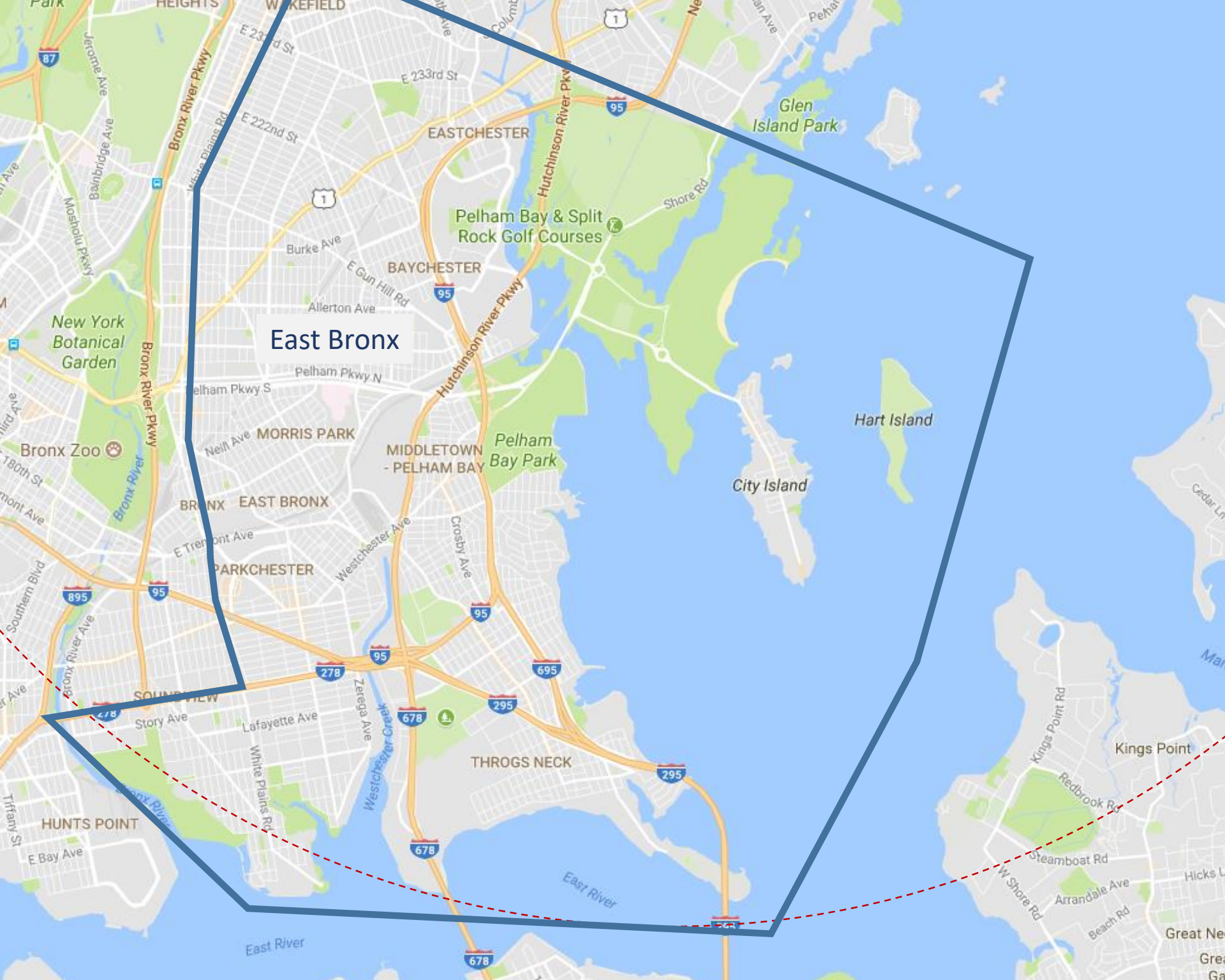
95

95

678

295

THROGS NECK



East Bronx

EASTCHESTER

BAYCHESTER

MIDDLETOWN - PELHAM BAY

BRONX EAST BRONX

PARKCHESTER

THROGS NECK

New York Botanical Garden

Bronx Zoo

HUNTS POINT

Glen Island Park

Pelham Bay & Split Rock Golf Courses

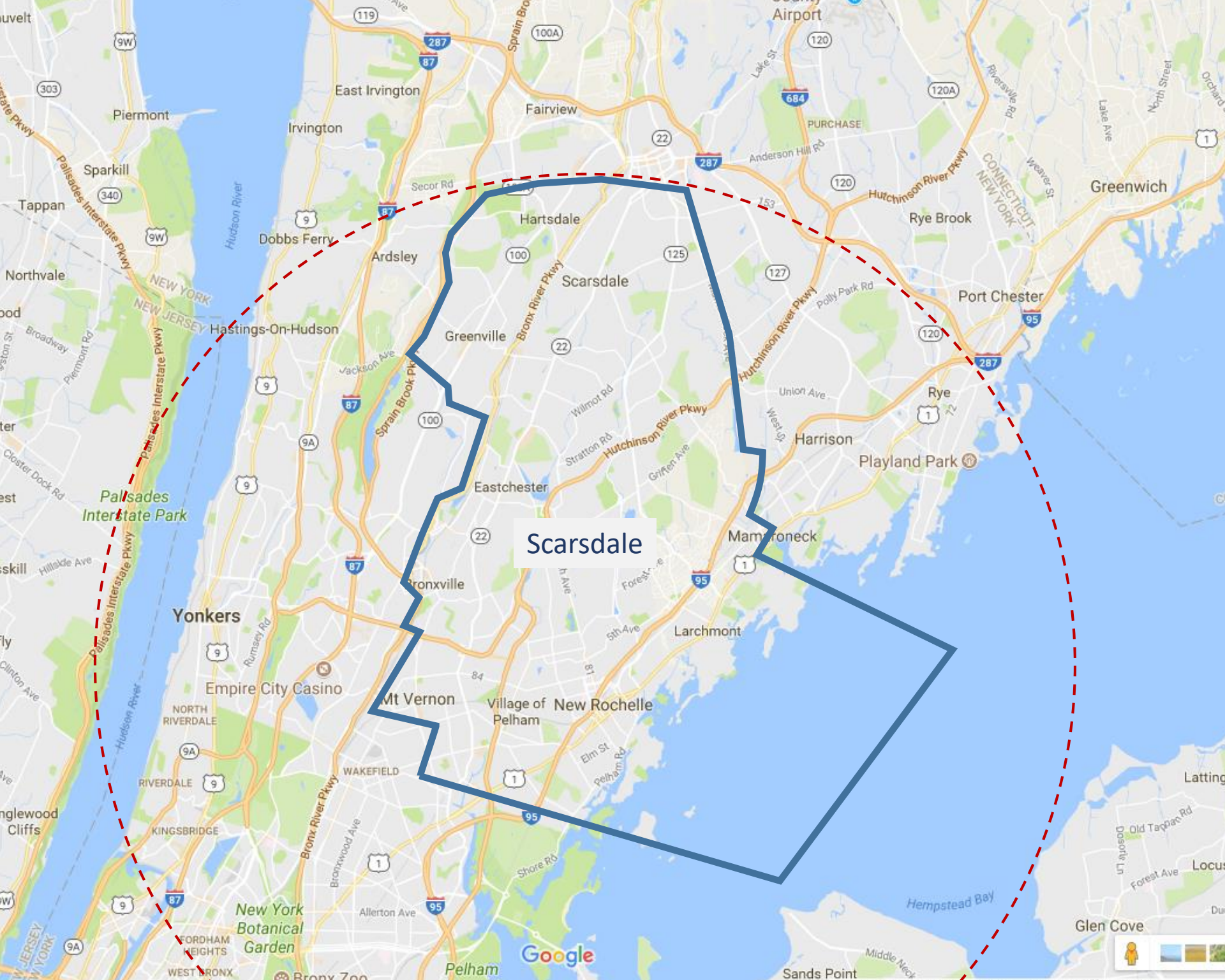
Pelham Bay Park

Hart Island

City Island

Kings Point

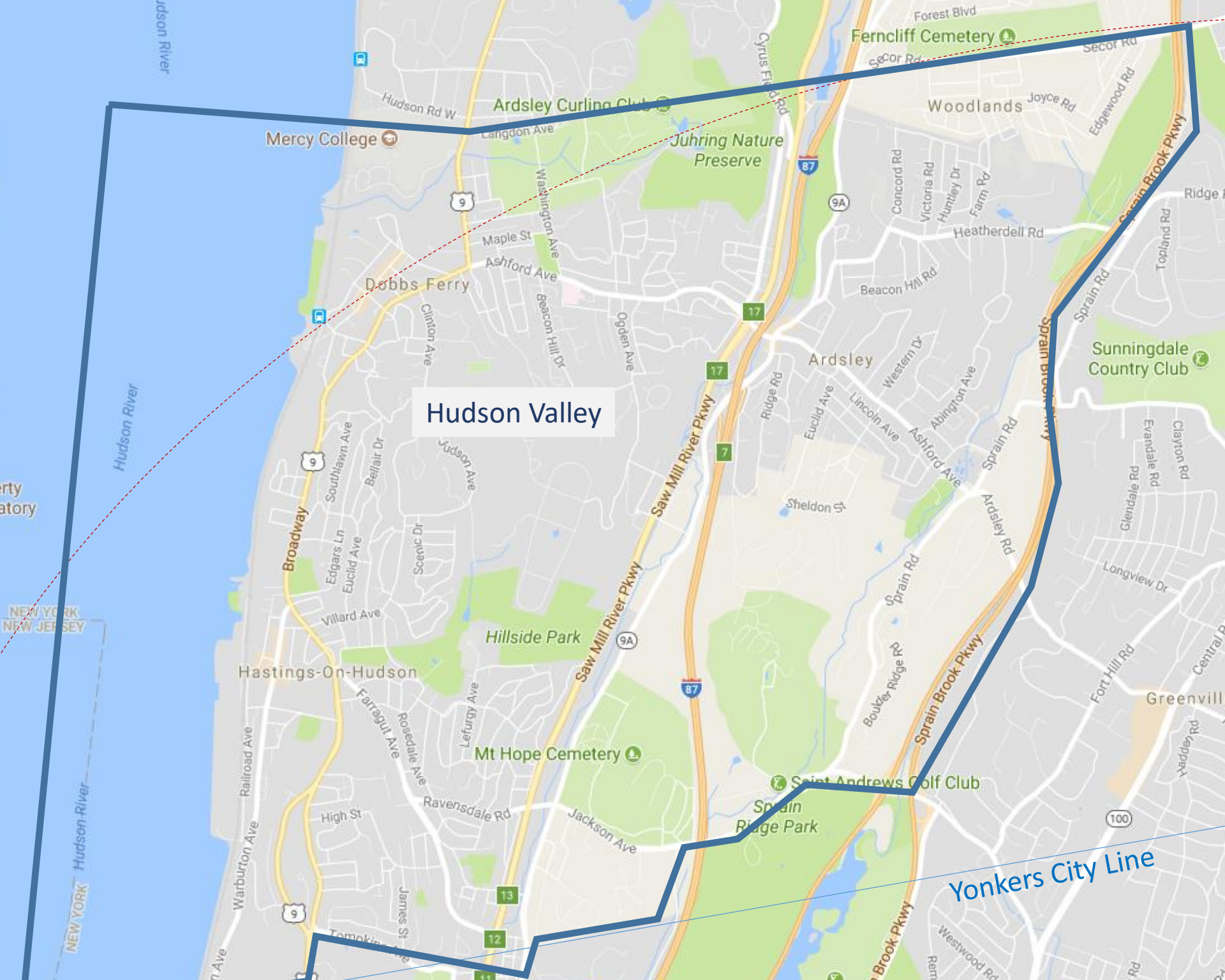
Great Neck

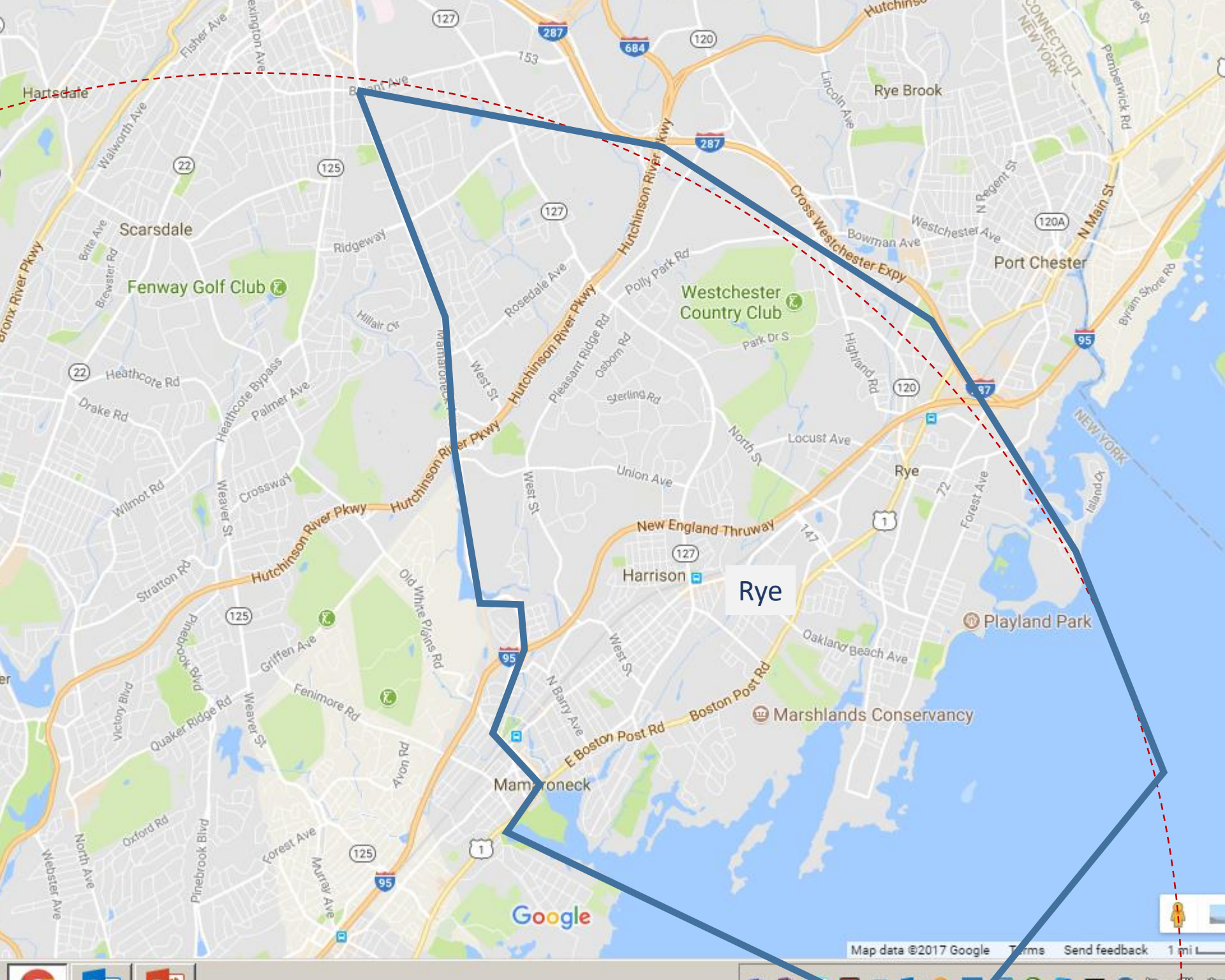


Scarsdale

Hudson Valley

Yonkers City Line





Hartsdale

Scarsdale

Fenway Golf Club

Westchester Country Club

Rye Brook

Port Chester

Rye

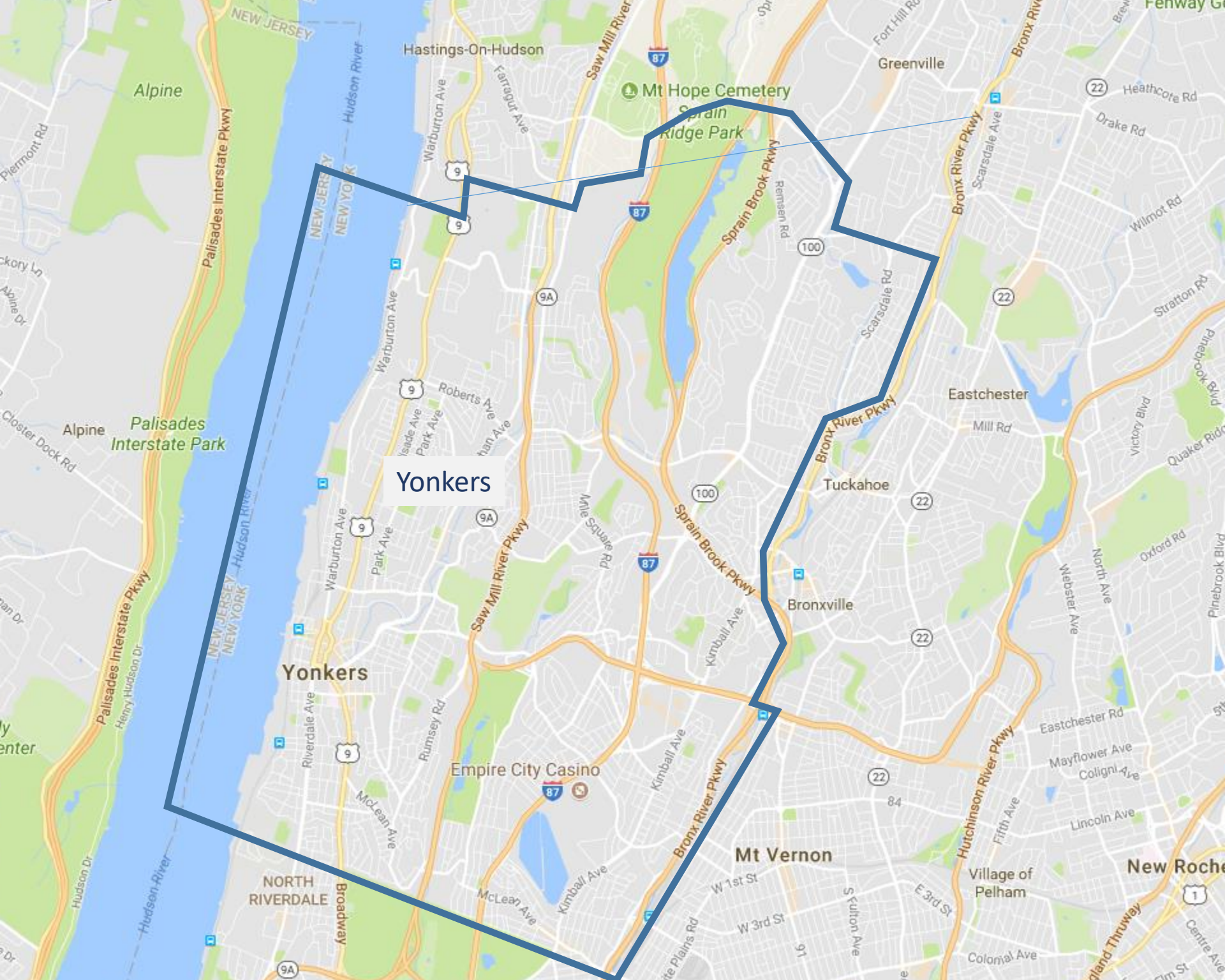
Harrison

Playland Park

Marshlands Conservancy

Mamaroneck

Google



Yonkers

Yonkers

Empire City Casino

Mt Vernon

New Roch...

Mt Hope Cemetery

Sprain Ridge Park

Alpine

Greenville

Eastchester

Tuckahoe

Bronxville

NORTH RIVERDALE

Village of Pelham

Palisades Interstate Pkwy

Sprain Brook Pkwy

Bronx River Pkwy

Saw Mill River Pkwy

Sprain Brook Pkwy

Bronx River Pkwy

Hutchinson River Pkwy

Riverdale Ave

Rumsey Rd

Kimball Ave

Eastchester Rd

Hudson River

McLean Ave

W 1st St

Sulton Ave

Fifth Ave

Lincoln Ave

NEW JERSEY

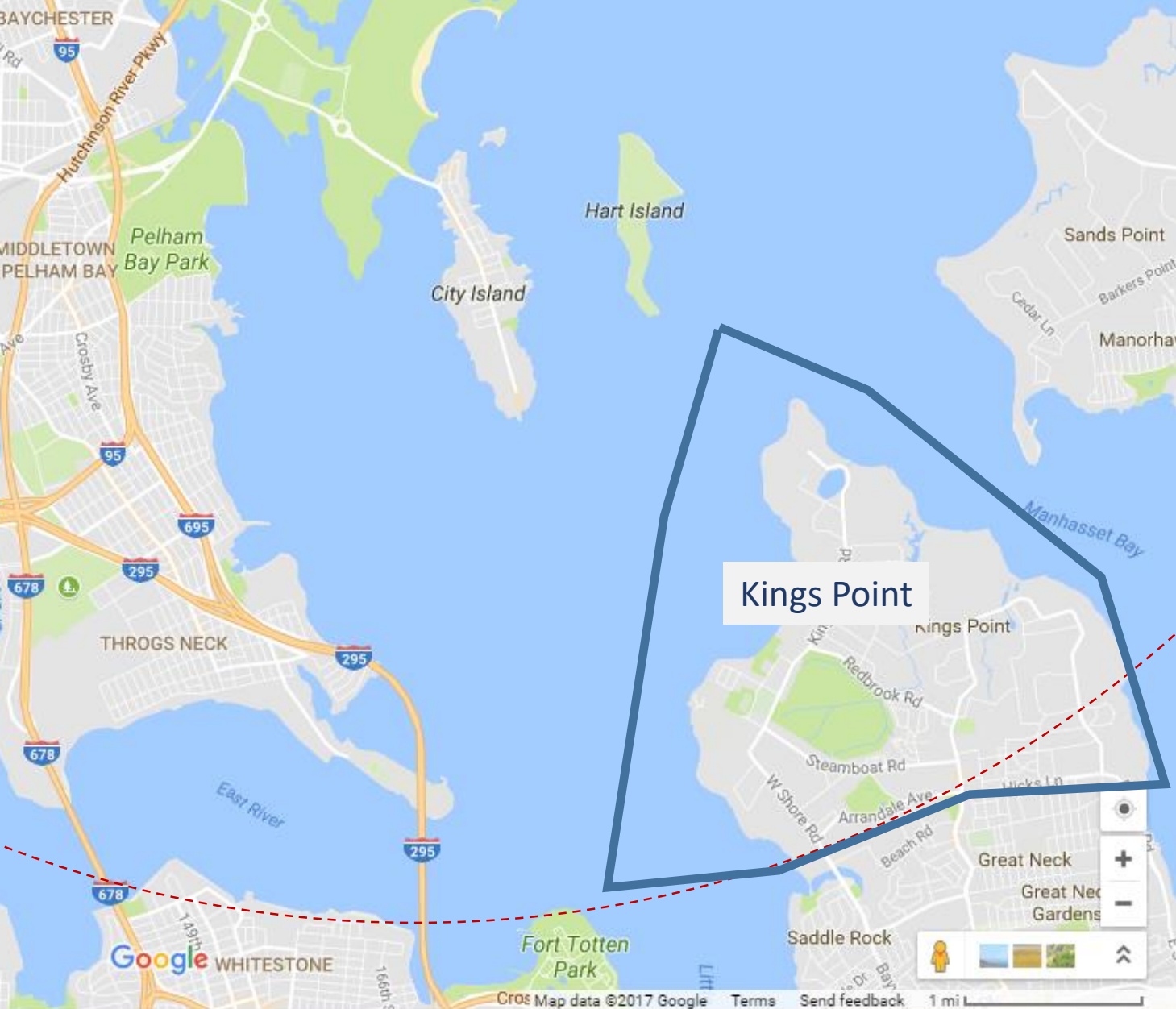
NEW YORK

NEW JERSEY

NEW YORK

Fenway

Centre Ave



Windows taskbar showing system tray icons (network, volume, battery), application icons (Edge, Chrome, Outlook, etc.), and the system clock displaying 12:51 PM on 6/20/2017.